











MAP OF
 THE
 TOWN OF EVANSVILLE
 CORPORATE LIMITS,
 ADDITIONS & ENVIRONS
 NATRONA COUNTY, WYOMING
 COMPILED BY WLC - ENGINEERING, SURVEYING & PLANNING
 200 Pronghorn, Casper, Wyoming April 2019

- LEGEND**
-  C1: COMMERCIAL
 -  C4: HIGHWAY BUSINESS
 -  H: HEAVY INDUSTRIAL
 -  LI: LIGHT INDUSTRIAL
 -  P: PUBLIC AND OPEN SPACE
 -  R1: RESIDENTIAL, SINGLE FAMILY (LOWER DENSITY)
 -  R2: RESIDENTIAL, SINGLE FAMILY/TWIN HOMES/DUPLEX
 -  R3: RESIDENTIAL, MULTI-FAMILY
 -  R4: RESIDENTIAL, MOBILE HOME
 -  UCA: USE CONTROL AREA (REUSE OF FORMER CONTAMINATED INDUSTRIAL SITES)

CONSULTATION OF ENVIRONMENTAL ENGINEERING, SURVEYING & PLANNING SERVICES, 2019-2020